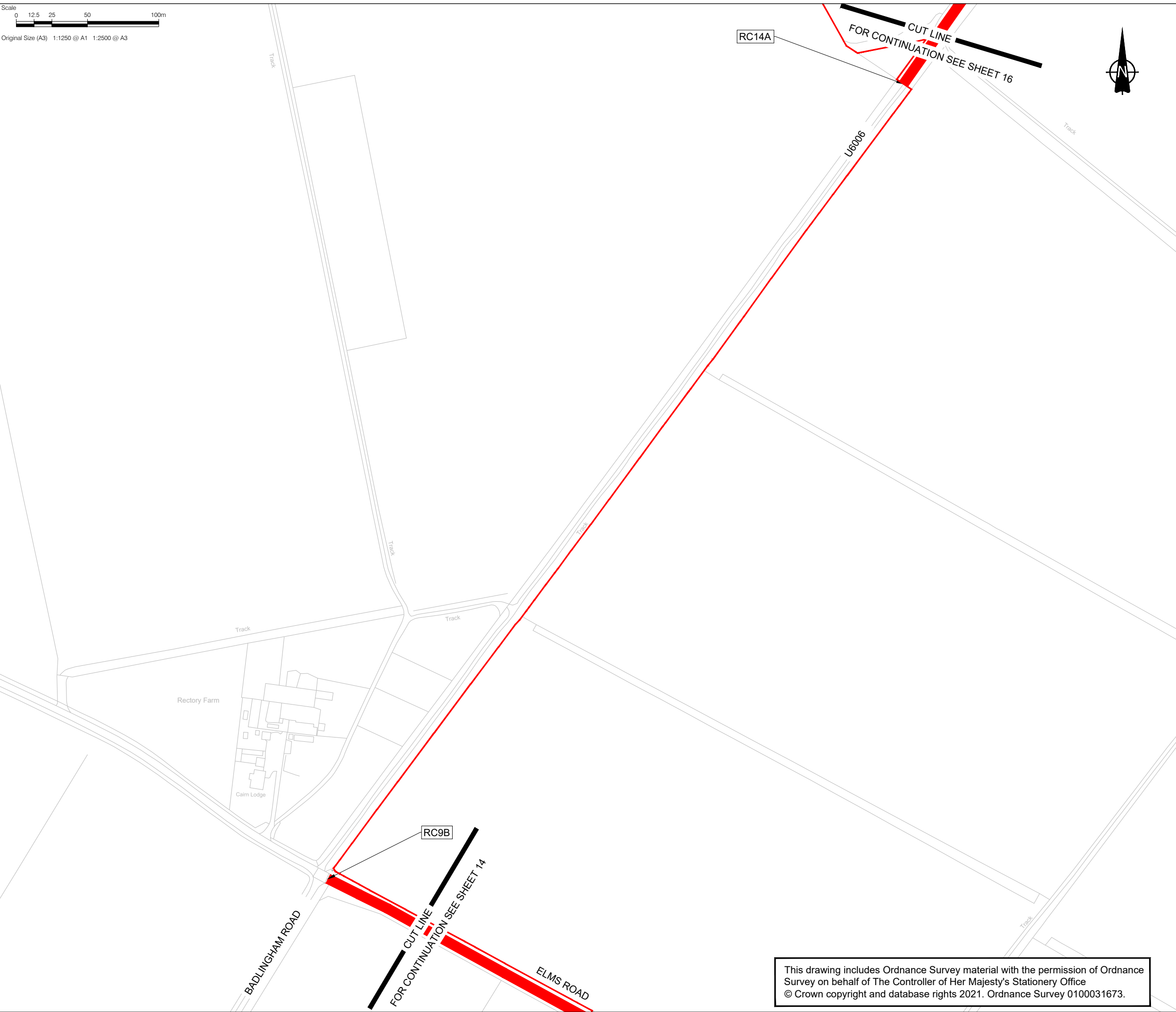


Project Management Initials: Designer: DC
 Latest Revision Initials: Checked: DC
 Project Reference Number: 60589004

Checked: CEC
 Approved: CC

ISO A3 420mm x 297mm
 Original Size (A3) 1:1250 @ A1 1:2500 @ A3



CONSULTANT

AECOM House, 63-77 Victoria Street,
 St. Albans, Hertfordshire, AL1 3ER
 +44(0)1727 535000 tel
 +44(0)1727 535099 fax
 www.aecom.com

PROJECT

Sunnica Energy Farm

CLIENT



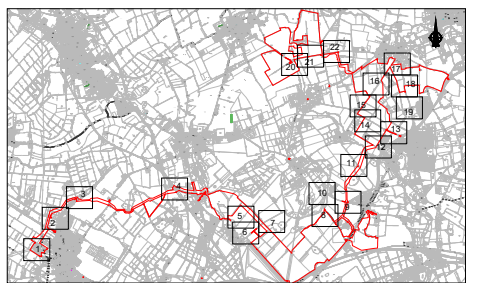
NOTE

1. THE TRAFFIC REGULATION MEASURES PLANS SHOULD BE READ IN CONJUNCTION WITH THE DEVELOPMENT CONSENT ORDER AND THE OTHER PLANS AND DOCUMENTS TO BE CERTIFIED BY IT, IN PARTICULAR ARTICLES 11 AND 44 OF, AND SCHEDULES 6 AND 14 TO, THE DEVELOPMENT CONSENT ORDER.
2. FURTHER INFORMATION IN RELATION TO PUBLIC RIGHTS OF WAY AND ACCESSES TO THE AUTHORISED DEVELOPMENT CAN BE FOUND ON THE ACCESS AND RIGHTS OF WAY PLANS.

KEY

- ORDER LIMITS
- PROPOSED TEMPORARY ROAD CLOSURE
- PROPOSED TEMPORARY ROAD CLOSURE (PUBLIC RIGHT OF WAY)

SHEET PLAN



Document Reference: EN010106/APP/2.4
ISSUE/REVISION

I/R	DATE	DESCRIPTION
2	11/11/2022	SUBMITTED AT DEADLINE 2
1	30/08/2022	CHANGE APPLICATION AUGUST 2022
0	18/11/2021	FOR DCO SUBMISSION

SHEET TITLE

TRAFFIC REGULATION MEASURES PLANS -
 TEMPORARY ROAD CLOSURES
 INFRASTRUCTURE PLANNING
 (APPLICATIONS: PRESCRIBED FORMS AND
 PROCEDURE) REGULATIONS 2009 5(2)(O)
 SHEET 15 OF 22

SHEET NUMBER

60589004-TRM-TRC-015

SCALE

1:2500 @ A3

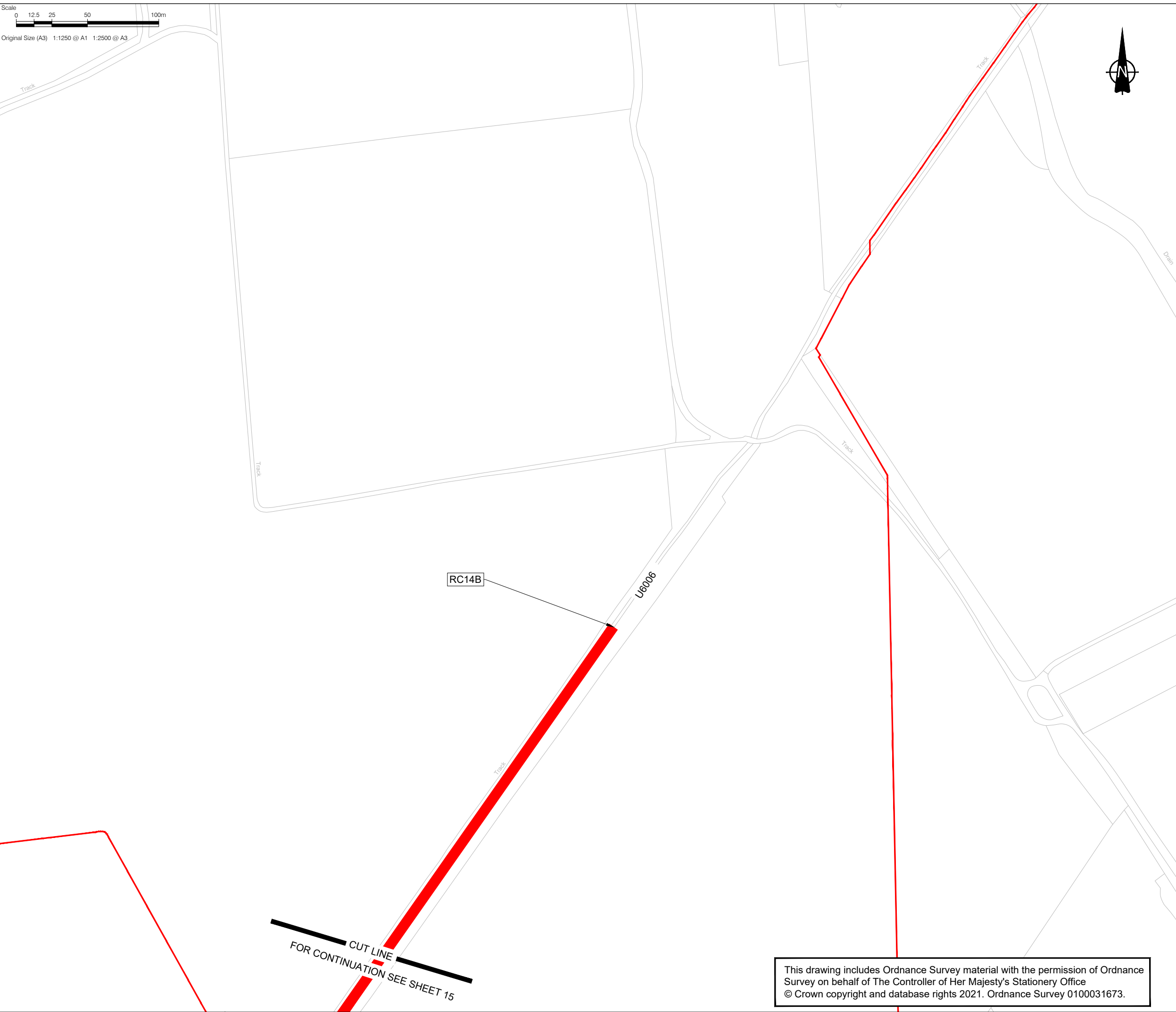
This drawing includes Ordnance Survey material with the permission of Ordnance Survey on behalf of The Controller of Her Majesty's Stationery Office © Crown copyright and database rights 2021. Ordnance Survey 0100031673.

Last saved by: HATTONCM(2022-11-07) Last Printed: 2022-11-07
 Filename: \\NA.AECOM\NET\COM\FSE\ENEA\ST\ALBANS\UK\STAT\LEGAC\YD\PROJECTS\SUNNICA ENERGY FARMES APPLICATION\CAD\TROSZ\WPT\TRAFFIC REGULATION MEASURES_S01\HEETS_TRC.DWG

This drawing has been prepared for the use of AECOM's client. It may not be used, modified, reproduced or relied upon by third parties, except as agreed by AECOM or as required by law. AECOM accepts no responsibility, and denies any liability whatsoever, to any party that uses or relies on this drawing without AECOM's express written consent. Do not scale this document.

Project Management Initials: Designer: DC Checked: CEC Approved: CC
 Latest Revision Initials: Checked: 60589004
 Project Reference Number: 60589004

Scale
 0 12.5 25 50 100m
 Original Size (A3) 1:1250 @ A1 1:2500 @ A3



CONSULTANT

AECOM House, 63-77 Victoria Street,
 St. Albans, Hertfordshire, AL1 3ER
 +44(0)1727 535000 tel
 +44(0)1727 535099 fax
 www.aecom.com

PROJECT

Sunnica Energy Farm

CLIENT



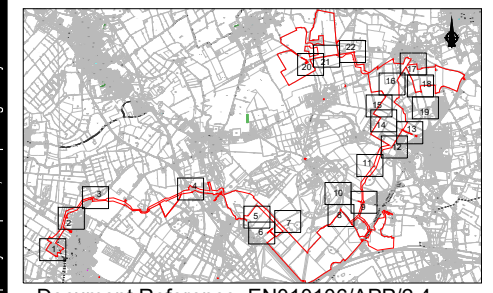
NOTE

1. THE TRAFFIC REGULATION MEASURES PLANS SHOULD BE READ IN CONJUNCTION WITH THE DEVELOPMENT CONSENT ORDER AND THE OTHER PLANS AND DOCUMENTS TO BE CERTIFIED BY IT, IN PARTICULAR ARTICLES 11 AND 44 OF, AND SCHEDULES 6 AND 14 TO, THE DEVELOPMENT CONSENT ORDER.
2. FURTHER INFORMATION IN RELATION TO PUBLIC RIGHTS OF WAY AND ACCESSES TO THE AUTHORISED DEVELOPMENT CAN BE FOUND ON THE ACCESS AND RIGHTS OF WAY PLANS.

KEY

- ORDER LIMITS
- PROPOSED TEMPORARY ROAD CLOSURE
- PROPOSED TEMPORARY ROAD CLOSURE (PUBLIC RIGHT OF WAY)

SHEET PLAN



Document Reference: EN010106/APP/2.4
ISSUE/REVISION

I/R	DATE	DESCRIPTION
2	11/11/2022	SUBMITTED AT DEADLINE 2
1	30/08/2022	CHANGE APPLICATION AUGUST 2022
0	18/11/2021	FOR DCO SUBMISSION

SHEET TITLE

TRAFFIC REGULATION MEASURES PLANS -
 TEMPORARY ROAD CLOSURES
 INFRASTRUCTURE PLANNING
 (APPLICATIONS: PRESCRIBED FORMS AND
 PROCEDURE) REGULATIONS 2009 5(2)(O)
 SHEET 16 OF 22

SHEET NUMBER

60589004-TRM-TRC-016

SCALE

1:2500 @ A3

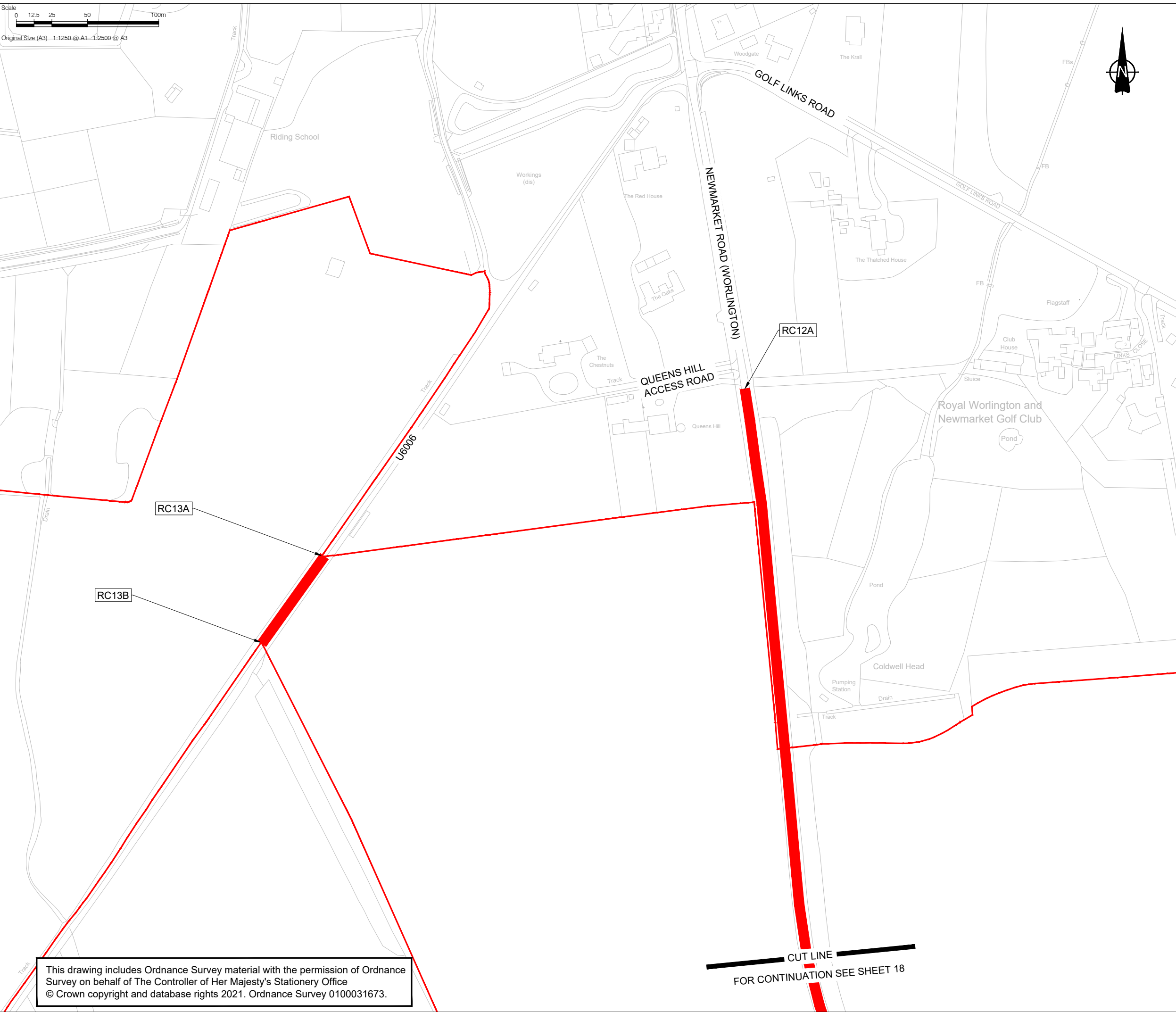
This drawing includes Ordnance Survey material with the permission of Ordnance Survey on behalf of The Controller of Her Majesty's Stationery Office © Crown copyright and database rights 2021. Ordnance Survey 0100031673.

CUT LINE
 FOR CONTINUATION SEE SHEET 15

Last saved by: HATTONCM(2022-11-07) Last Printed: 2022-11-07
 Filename: \\NA.AECOM\NET\COM\FSE\ENEA\STALBANS\UK\STAT\LEGACY\PROJECTS\SUNNICA ENERGY FARMES APPLICATION\CAD\TROSS\WP\TRAFFIC REGULATION MEASURES_SHEETS_TRC.DWG

This drawing has been prepared for the use of AECOM's client. It may not be used, modified, reproduced or relied upon by third parties, except as agreed by AECOM or as required by law. AECOM accepts no responsibility, and denies any liability whatsoever, to any party that uses or relies on this drawing without AECOM's express written consent. Do not scale this document.

Project Management Initials: Designer: DC
 Latest Revision Initials: Checked: DC
 Project Reference Number: 60589004
 Checked: CEC Approved: CC
 Checked: CEC Approved: CC



CONSULTANT

AECOM House, 63-77 Victoria Street,
 St. Albans, Hertfordshire, AL1 3ER
 +44(0)1727 535000 tel
 +44(0)1727 535099 fax
 www.aecom.com

PROJECT

Sunnica Energy Farm

CLIENT



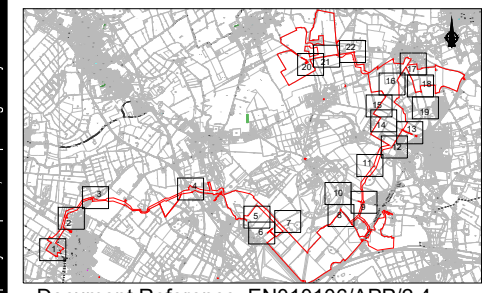
NOTE

1. THE TRAFFIC REGULATION MEASURES PLANS SHOULD BE READ IN CONJUNCTION WITH THE DEVELOPMENT CONSENT ORDER AND THE OTHER PLANS AND DOCUMENTS TO BE CERTIFIED BY IT, IN PARTICULAR ARTICLES 11 AND 44 OF, AND SCHEDULES 6 AND 14 TO, THE DEVELOPMENT CONSENT ORDER.
2. FURTHER INFORMATION IN RELATION TO PUBLIC RIGHTS OF WAY AND ACCESSES TO THE AUTHORISED DEVELOPMENT CAN BE FOUND ON THE ACCESS AND RIGHTS OF WAY PLANS.

KEY

- ORDER LIMITS
- PROPOSED TEMPORARY ROAD CLOSURE
- PROPOSED TEMPORARY ROAD CLOSURE (PUBLIC RIGHT OF WAY)

SHEET PLAN



Document Reference: EN010106/APP/2.4
ISSUE/REVISION

I/R	DATE	DESCRIPTION
2	11/11/2022	SUBMITTED AT DEADLINE 2
1	30/08/2022	CHANGE APPLICATION AUGUST 2022
0	18/11/2021	FOR DCO SUBMISSION

SHEET TITLE

TRAFFIC REGULATION MEASURES PLANS -
 TEMPORARY ROAD CLOSURES
 INFRASTRUCTURE PLANNING
 (APPLICATIONS: PRESCRIBED FORMS AND
 PROCEDURE) REGULATIONS 2009 5(2)(O)
 SHEET 17 OF 22

SHEET NUMBER

60589004-TRM-TRC-017

SCALE

1:2500 @ A3

This drawing includes Ordnance Survey material with the permission of Ordnance Survey on behalf of The Controller of Her Majesty's Stationery Office © Crown copyright and database rights 2021. Ordnance Survey 0100031673.

CUT LINE
 FOR CONTINUATION SEE SHEET 18

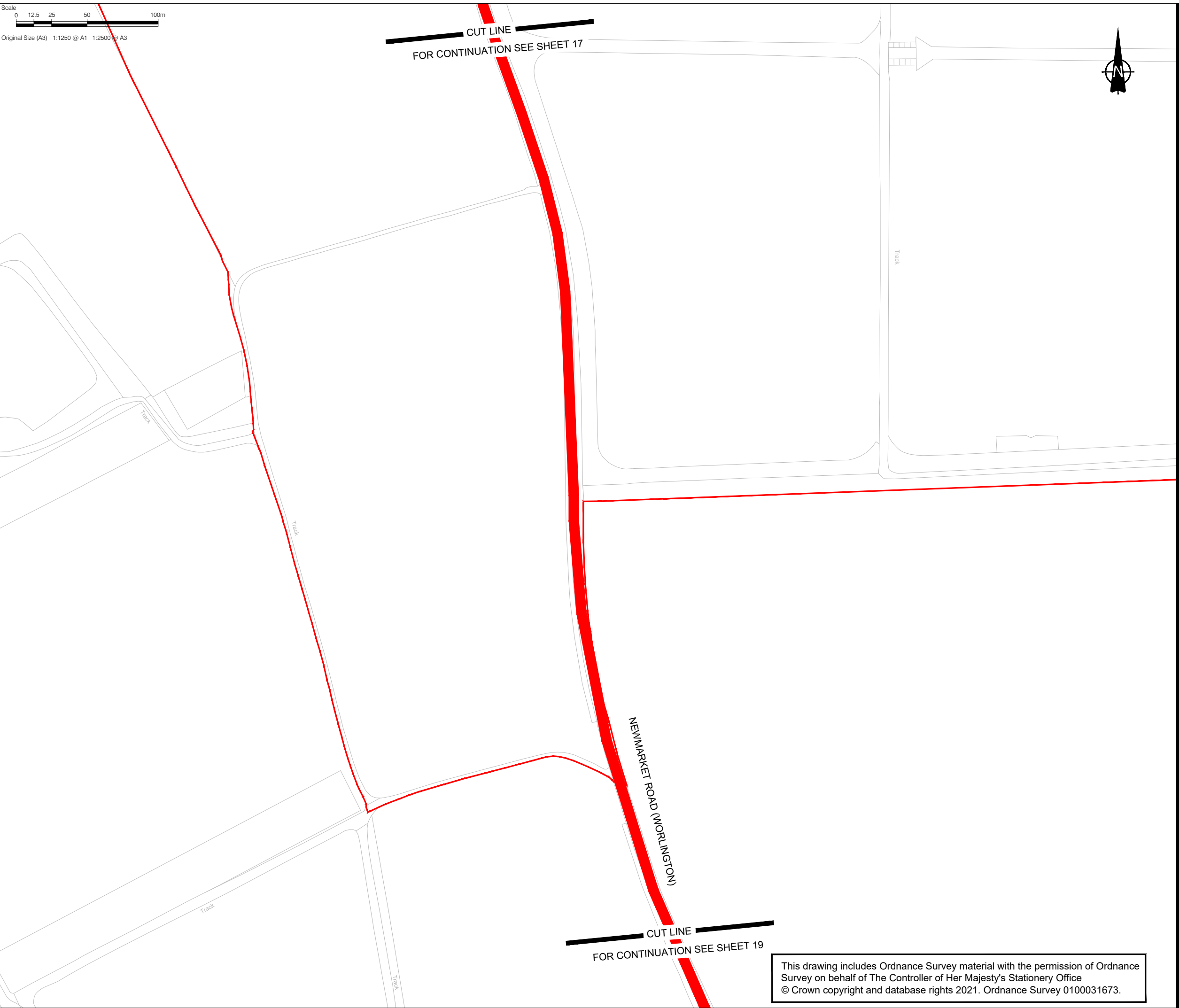
Last saved by: HATTOMCM (2022-11-07) Last Printed: 2022-11-07
 Filename: \\NA.AECOM\NET\COM\FSE\ENEA\STALBANS\UNSTAT\LEGACY\PROJECTS\SUNNICA ENERGY FARMES APPLICATION\CAD\TROSS.WP\TRAFFIC REGULATION MEASURES_S9\HEETS_TRC.DWG

This drawing has been prepared for the use of AECOM's client. It may not be used, modified, reproduced or relied upon by third parties, except as agreed by AECOM or as required by law. AECOM accepts no responsibility, and denies any liability whatsoever, to any party that uses or relies on this drawing without AECOM's express written consent. Do not scale this document.

Project Management Initials: Designer: DC Checked: CEC Approved: CC
 Latest Revision Initials: Checked: DC Approved: CC
 Project Reference Number: 60589004
 Last saved by: HATONCM(2022-11-07) Last Printed: 2022-11-07
 Filename: \\NA.AECOM\NET\COM\FSE\ENEA\STALBANS-UK\STAT1\LEGACY\PROJECTS\SUNNICA ENERGY FARMES APPLICATION\CAD\TROSS.WP\TRAFFIC REGULATION MEASURES_S\HEETS_TRC.DWG

Scale
 0 12.5 25 50 100m
 Original Size (A3) 1:1250 @ A1 1:2500 @ A3

CUT LINE
 FOR CONTINUATION SEE SHEET 17



CONSULTANT

AECOM House, 63-77 Victoria Street,
 St. Albans, Hertfordshire, AL1 3ER
 +44(0)1727 535000 tel
 +44(0)1727 535099 fax
 www.aecom.com

PROJECT

Sunnica Energy Farm

CLIENT



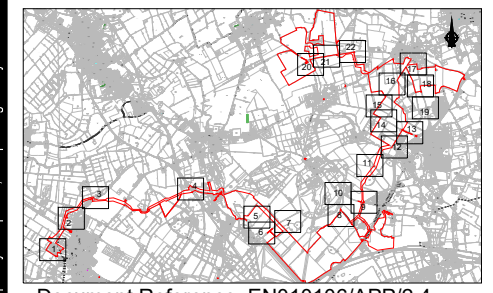
NOTE

1. THE TRAFFIC REGULATION MEASURES PLANS SHOULD BE READ IN CONJUNCTION WITH THE DEVELOPMENT CONSENT ORDER AND THE OTHER PLANS AND DOCUMENTS TO BE CERTIFIED BY IT, IN PARTICULAR ARTICLES 11 AND 44 OF, AND SCHEDULES 6 AND 14 TO, THE DEVELOPMENT CONSENT ORDER.
2. FURTHER INFORMATION IN RELATION TO PUBLIC RIGHTS OF WAY AND ACCESSES TO THE AUTHORISED DEVELOPMENT CAN BE FOUND ON THE ACCESS AND RIGHTS OF WAY PLANS.

KEY

- ORDER LIMITS
- PROPOSED TEMPORARY ROAD CLOSURE
- PROPOSED TEMPORARY ROAD CLOSURE (PUBLIC RIGHT OF WAY)

SHEET PLAN



Document Reference: EN010106/APP/2.4

ISSUE/REVISION

I/R	DATE	DESCRIPTION
2	11/11/2022	SUBMITTED AT DEADLINE 2
1	30/08/2022	CHANGE APPLICATION AUGUST 2022
0	18/11/2021	FOR DCO SUBMISSION

SHEET TITLE

TRAFFIC REGULATION MEASURES PLANS -
 TEMPORARY ROAD CLOSURES
 INFRASTRUCTURE PLANNING
 (APPLICATIONS: PRESCRIBED FORMS AND
 PROCEDURE) REGULATIONS 2009 5(2)(O)
 SHEET 18 OF 22

SHEET NUMBER

60589004-TRM-TRC-018

SCALE

1:2500 @ A3

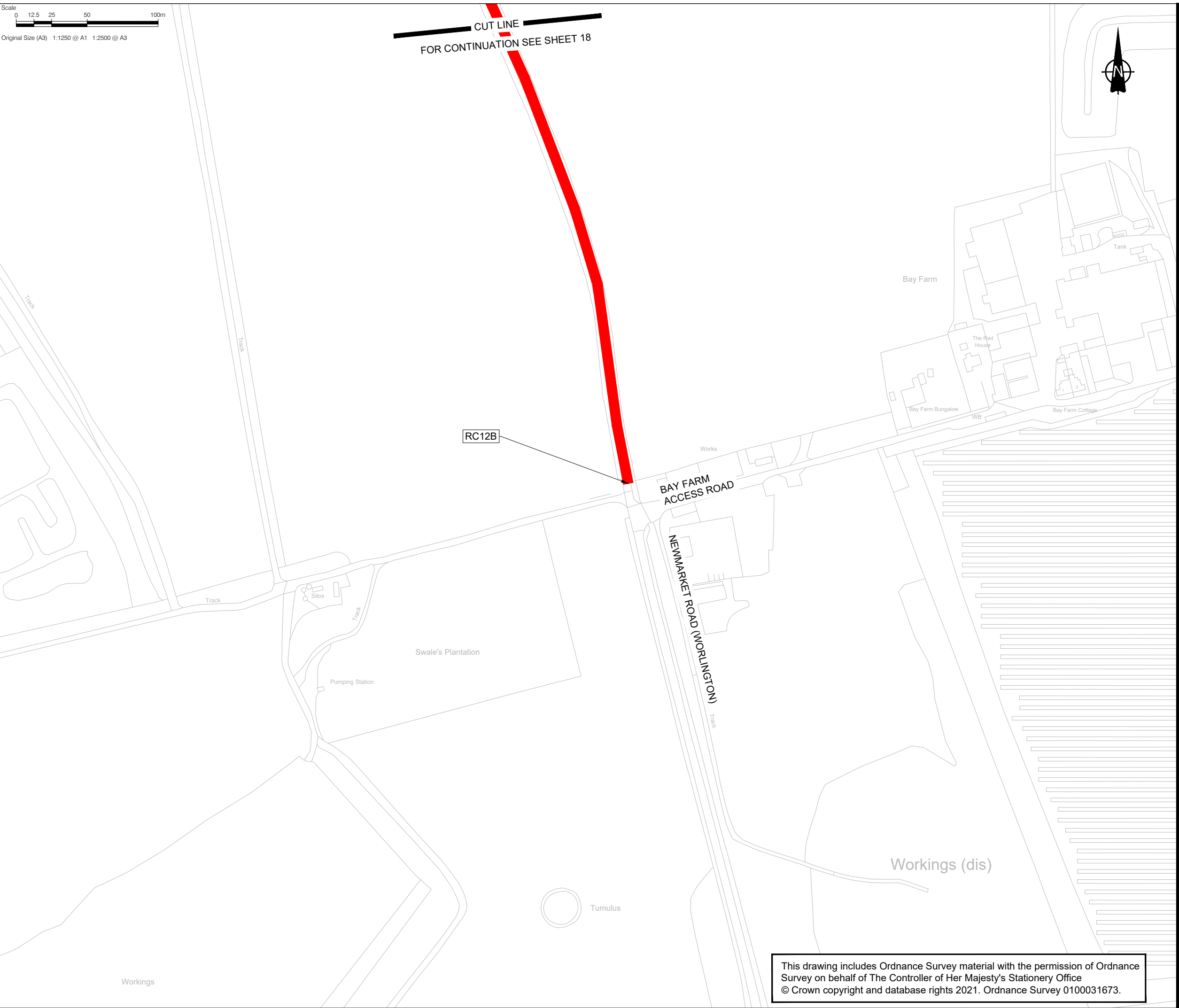
CUT LINE
 FOR CONTINUATION SEE SHEET 19

This drawing includes Ordnance Survey material with the permission of Ordnance Survey on behalf of The Controller of Her Majesty's Stationery Office © Crown copyright and database rights 2021. Ordnance Survey 0100031673.

This drawing has been prepared for the use of AECOM's client. It may not be used, modified, reproduced or relied upon by third parties, except as agreed by AECOM or as required by law. AECOM accepts no responsibility, and denies any liability whatsoever, to any party that uses or relies on this drawing without AECOM's express written consent. Do not scale this document.

Last saved by: HATTONCM(2022-11-07) Last Printed: 2022-11-07
 Filename: \\NA.AECOM\NET\COM\FSE\ENEA\STALBANS\UK\STAT\LEGACY\PROJECTS\SUNNICA ENERGY FARMES APPLICATION\CAD\TROSS\WP\TRAFFIC REGULATION MEASURES_S\11\TRC.DWG
 Project Management Initials: Designer: DC Checked: CEC Approved: CC
 Latest Revision Initials: Checked: Approved:
 Project Reference Number: 60589004

Scale
 0 12.5 25 50 100m
 Original Size (A3) 1:1250 @ A1 1:2500 @ A3



CONSULTANT

AECOM House, 63-77 Victoria Street,
 St. Albans, Hertfordshire, AL1 3ER
 +44(0)1727 535000 tel
 +44(0)1727 535099 fax
 www.aecom.com

PROJECT

Sunnica Energy Farm

CLIENT



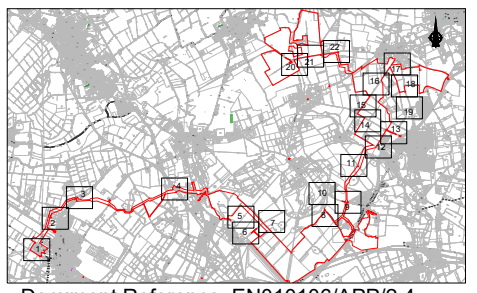
NOTE

1. THE TRAFFIC REGULATION MEASURES PLANS SHOULD BE READ IN CONJUNCTION WITH THE DEVELOPMENT CONSENT ORDER AND THE OTHER PLANS AND DOCUMENTS TO BE CERTIFIED BY IT, IN PARTICULAR ARTICLES 11 AND 44 OF, AND SCHEDULES 6 AND 14 TO, THE DEVELOPMENT CONSENT ORDER.
2. FURTHER INFORMATION IN RELATION TO PUBLIC RIGHTS OF WAY AND ACCESSES TO THE AUTHORISED DEVELOPMENT CAN BE FOUND ON THE ACCESS AND RIGHTS OF WAY PLANS.

KEY

- ORDER LIMITS
- PROPOSED TEMPORARY ROAD CLOSURE
- PROPOSED TEMPORARY ROAD CLOSURE (PUBLIC RIGHT OF WAY)

SHEET PLAN



Document Reference: EN010106/APP/2.4

ISSUE/REVISION

I/R	DATE	DESCRIPTION
2	11/11/2022	SUBMITTED AT DEADLINE 2
1	30/08/2022	CHANGE APPLICATION AUGUST 2022
0	18/11/2021	FOR DCO SUBMISSION

SHEET TITLE

TRAFFIC REGULATION MEASURES PLANS -
 TEMPORARY ROAD CLOSURES
 INFRASTRUCTURE PLANNING
 (APPLICATIONS: PRESCRIBED FORMS AND
 PROCEDURE) REGULATIONS 2009 5(2)(O)
 SHEET 19 OF 22

SHEET NUMBER

60589004-TRM-TRC-019

SCALE

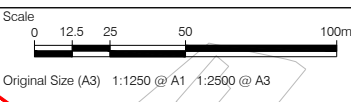
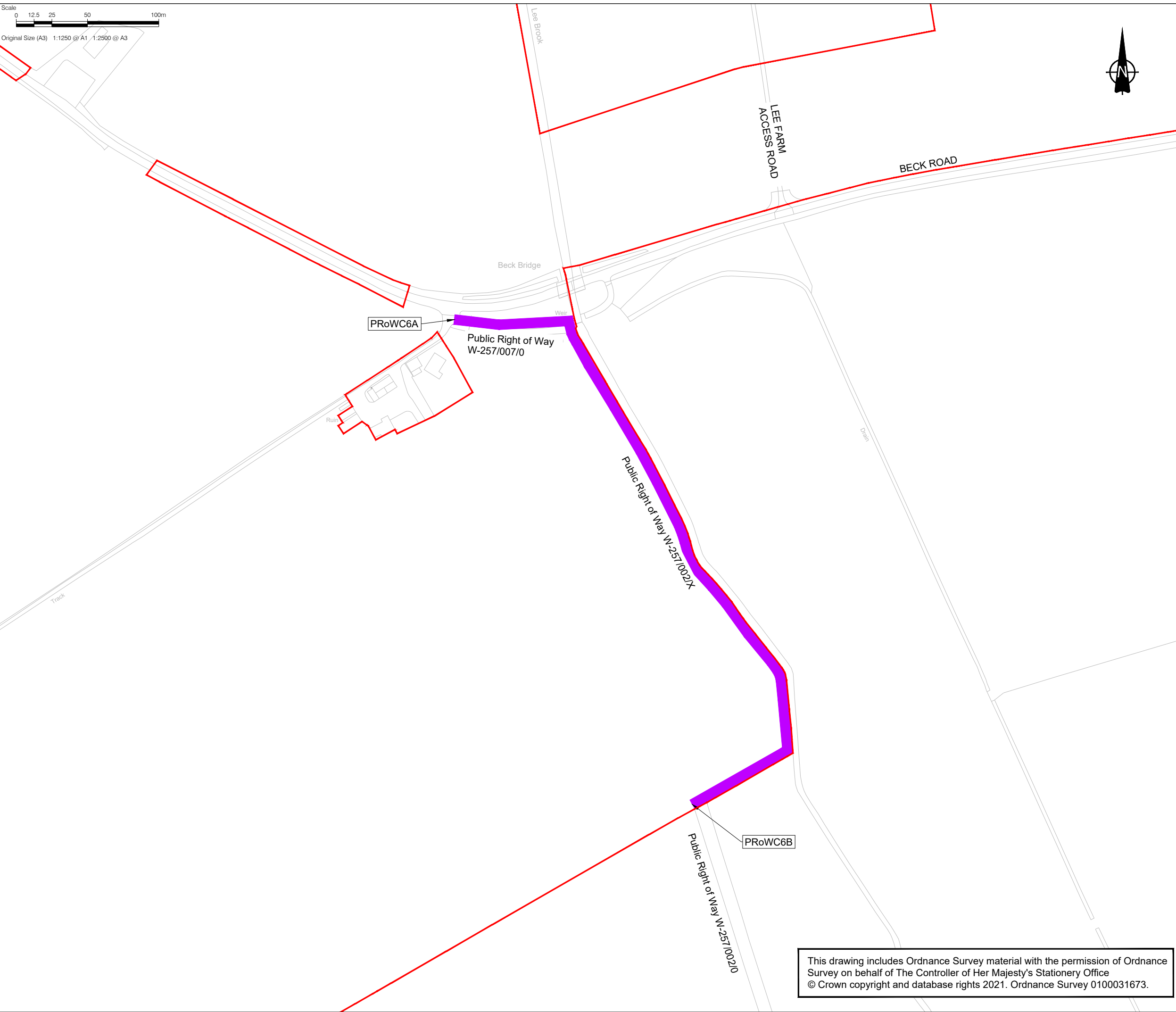
1:2500 @ A3

This drawing includes Ordnance Survey material with the permission of Ordnance
 Survey on behalf of The Controller of Her Majesty's Stationery Office
 © Crown copyright and database rights 2021. Ordnance Survey 0100031673.

This drawing has been prepared for the use of AECOM's client. It may not be used, modified, reproduced or relied upon by third parties, except as agreed by AECOM or as required by law. AECOM accepts no responsibility, and denies any liability whatsoever, to any party that uses or relies on this drawing without AECOM's express written consent. Do not scale this document.

Project Management Initials: Designer: DC
 Latest Revision Initials: Checked: 60589004
 Project Reference Number: 60589004

Last saved by: HATTONCM(2022-11-07) Last Printed: 2022-11-07
 Filename: \\NA.AECOM\NET\COM\FSE\ENEA\STALBANS\UK\ST1\LEGACY\PROJECTS\SUNNICA ENERGY FARMES APPLICATION\CAD\TROSS\WPT\TRAFFIC REGULATION MEASURES_S9\HEETS_TRC.DWG



CONSULTANT

AECOM House, 63-77 Victoria Street,
 St. Albans, Hertfordshire, AL1 3ER
 +44(0)1727 535000 tel
 +44(0)1727 535099 fax
 www.aecom.com

PROJECT

Sunnica Energy Farm

CLIENT



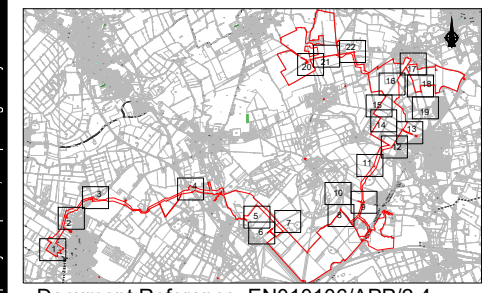
NOTE

1. THE TRAFFIC REGULATION MEASURES PLANS SHOULD BE READ IN CONJUNCTION WITH THE DEVELOPMENT CONSENT ORDER AND THE OTHER PLANS AND DOCUMENTS TO BE CERTIFIED BY IT, IN PARTICULAR ARTICLES 11 AND 44 OF, AND SCHEDULES 6 AND 14 TO, THE DEVELOPMENT CONSENT ORDER.
2. FURTHER INFORMATION IN RELATION TO PUBLIC RIGHTS OF WAY AND ACCESSES TO THE AUTHORISED DEVELOPMENT CAN BE FOUND ON THE ACCESS AND RIGHTS OF WAY PLANS.

KEY

- ORDER LIMITS
- PROPOSED TEMPORARY ROAD CLOSURE
- PROPOSED TEMPORARY ROAD CLOSURE (PUBLIC RIGHT OF WAY)

SHEET PLAN



Document Reference: EN010106/APP/2.4

ISSUE/REVISION

I/R	DATE	DESCRIPTION
2	11/11/2022	SUBMITTED AT DEADLINE 2
1	30/08/2022	CHANGE APPLICATION AUGUST 2022
0	18/11/2021	FOR DCO SUBMISSION

SHEET TITLE

TRAFFIC REGULATION MEASURES PLANS -
 TEMPORARY ROAD CLOSURES
 INFRASTRUCTURE PLANNING
 (APPLICATIONS: PRESCRIBED FORMS AND
 PROCEDURE) REGULATIONS 2009 5(2)(O)
 SHEET 20 OF 22

SHEET NUMBER

60589004-TRM-TRC-020

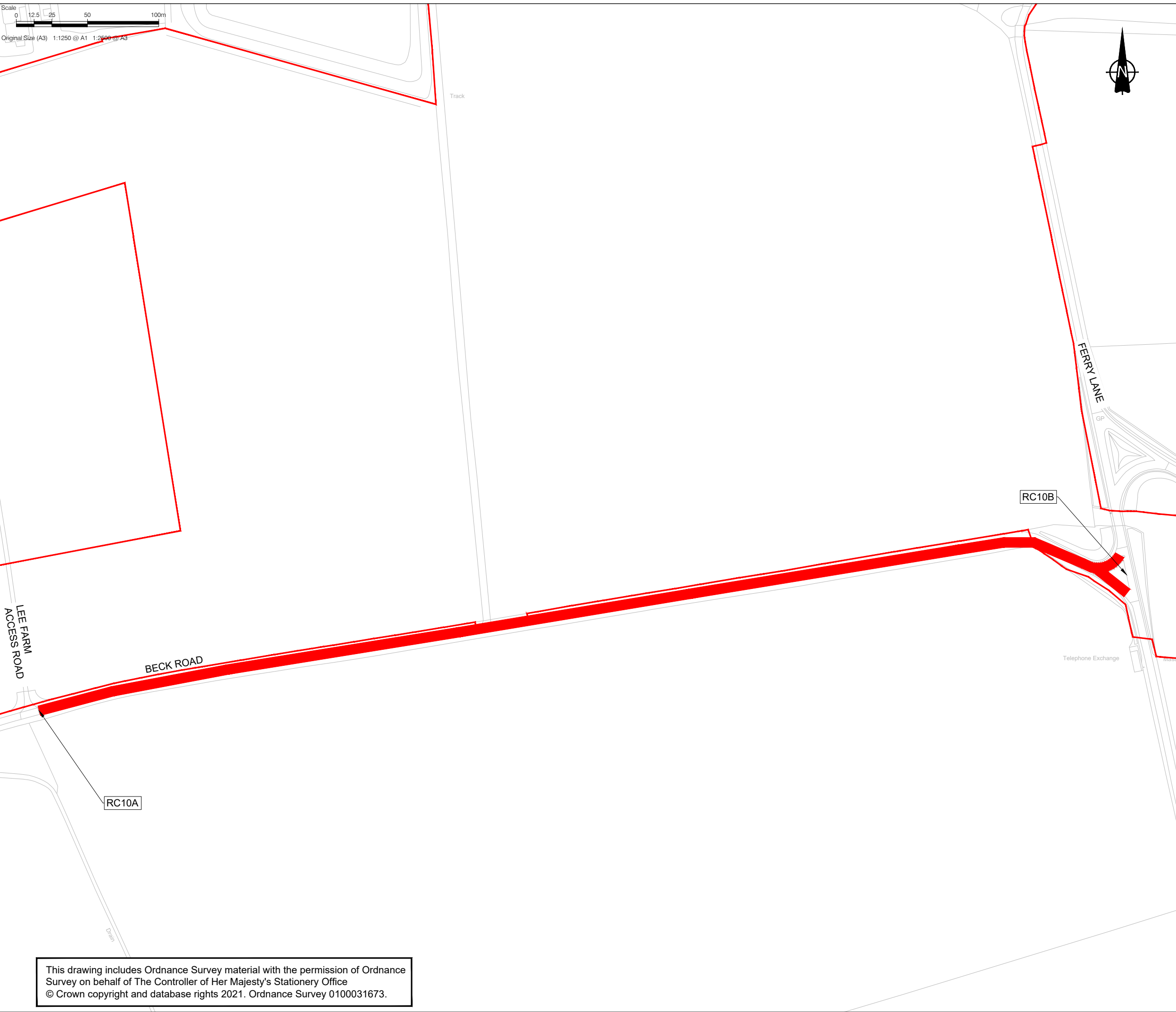
SCALE

1:2500 @ A3

This drawing includes Ordnance Survey material with the permission of Ordnance Survey on behalf of The Controller of Her Majesty's Stationery Office © Crown copyright and database rights 2021. Ordnance Survey 0100031673.

This drawing has been prepared for the use of AECOM's client. It may not be used, modified, reproduced or relied upon by third parties, except as agreed by AECOM or as required by law. AECOM accepts no responsibility, and denies any liability whatsoever, to any party that uses or relies on this drawing without AECOM's express written consent. Do not scale this document.

Project Management Initials: Designer: DC
 Latest Revision Initials: Checked: DC
 Project Reference Number: 60589004
 Checked: CEC Approved: CC
 Checked: CEC Approved: CC
 ISO A3 420mm x 297mm
 Scale 0 12.5 25 50 100m
 Original Size (A3) 1:1250 @ A1 1:2500 @ A3
 Last saved by: HATTOMCM (2022-11-07) Last Printed: 2022-11-07
 Filename: \\NA.AECOM\NET\COM\FSE\ENEA\STALBANS\UK\ST1\LEGACY\PROJECTS\SUNNICA ENERGY FARMES APPLICATION\CAD\TROSS\WPT\TRAFFIC REGULATION MEASURES_S9\HEETS_TRC.DWG



CONSULTANT

AECOM House, 63-77 Victoria Street,
 St. Albans, Hertfordshire, AL1 3ER
 +44(0)1727 535000 tel
 +44(0)1727 535099 fax
 www.aecom.com

PROJECT

Sunnica Energy Farm

CLIENT



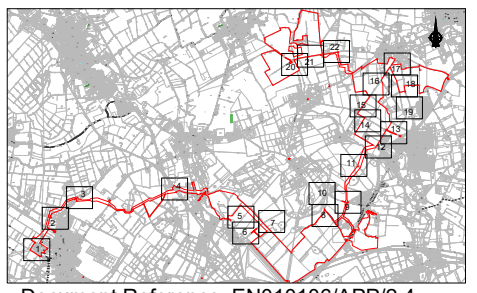
NOTE

1. THE TRAFFIC REGULATION MEASURES PLANS SHOULD BE READ IN CONJUNCTION WITH THE DEVELOPMENT CONSENT ORDER AND THE OTHER PLANS AND DOCUMENTS TO BE CERTIFIED BY IT, IN PARTICULAR ARTICLES 11 AND 44 OF, AND SCHEDULES 6 AND 14 TO, THE DEVELOPMENT CONSENT ORDER.
2. FURTHER INFORMATION IN RELATION TO PUBLIC RIGHTS OF WAY AND ACCESSES TO THE AUTHORISED DEVELOPMENT CAN BE FOUND ON THE ACCESS AND RIGHTS OF WAY PLANS.

KEY

- ORDER LIMITS
- PROPOSED TEMPORARY ROAD CLOSURE
- PROPOSED TEMPORARY ROAD CLOSURE (PUBLIC RIGHT OF WAY)

SHEET PLAN



Document Reference: EN010106/APP/2.4

ISSUE/REVISION

I/R	DATE	DESCRIPTION
2	11/11/2022	SUBMITTED AT DEADLINE 2
1	30/08/2022	CHANGE APPLICATION AUGUST 2022
0	18/11/2021	FOR DCO SUBMISSION

SHEET TITLE

TRAFFIC REGULATION MEASURES PLANS -
 TEMPORARY ROAD CLOSURES
 INFRASTRUCTURE PLANNING
 (APPLICATIONS: PRESCRIBED FORMS AND
 PROCEDURE) REGULATIONS 2009 5(2)(O)
 SHEET 21 OF 22

SHEET NUMBER

60589004-TRM-TRC-021

SCALE

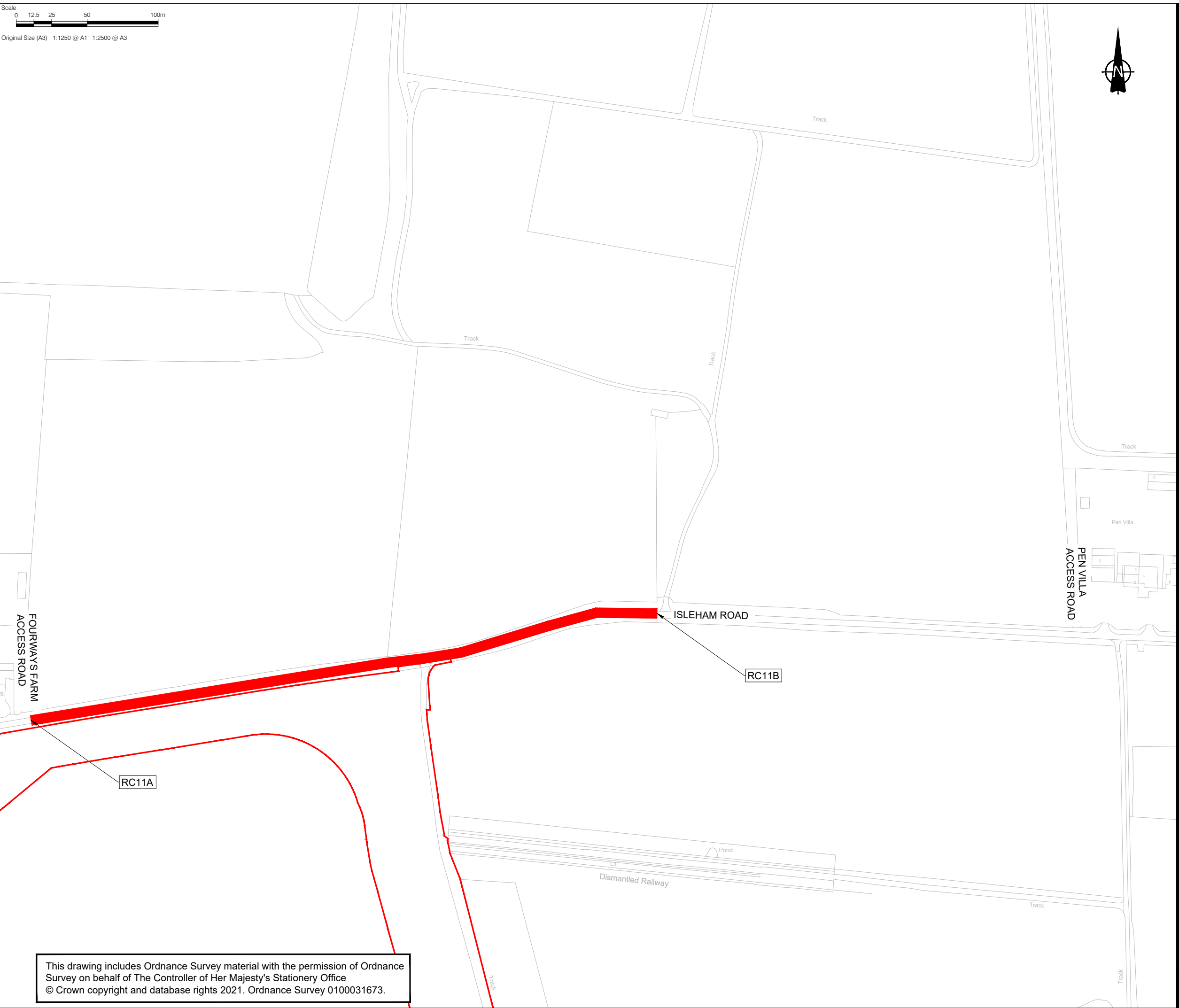
1:2500 @ A3

This drawing includes Ordnance Survey material with the permission of Ordnance Survey on behalf of The Controller of Her Majesty's Stationery Office © Crown copyright and database rights 2021. Ordnance Survey 0100031673.

This drawing has been prepared for the use of AECOM's client. It may not be used, modified, reproduced or relied upon by third parties, except as agreed by AECOM or as required by law. AECOM accepts no responsibility, and denies any liability whatsoever, to any party that uses or relies on this drawing without AECOM's express written consent. Do not scale this document.

Project Management Initials: Designer: DC Checked: CEC Approved: CC
 Latest Revision Initials: Checked: Approved:
 Project Reference Number: 60589004
 Last saved by: HATTOM (2022-11-07) Last Printed: 2022-11-07
 Filename: \\NA.AECOM\NET\COM\FSE\ENEA\STALBANS-UK\STATILEGACY\PROJECTS\UNNICA ENERGY FARMES APPLICATION\CAD\TR05C-WP\TRAFFIC REGULATION MEASURES_S\HEETS_TRC.DWG

Scale
 0 12.5 25 50 100m
 Original Size (A3) 1:1250 @ A1 1:2500 @ A3



CONSULTANT

AECOM House, 63-77 Victoria Street,
 St. Albans, Hertfordshire, AL1 3ER
 +44(0)1727 535000 tel
 +44(0)1727 535099 fax
 www.aecom.com

PROJECT

Sunnica Energy Farm

CLIENT



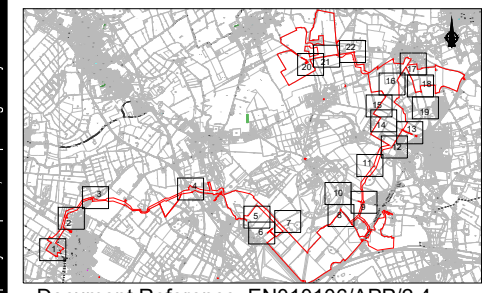
NOTE

1. THE TRAFFIC REGULATION MEASURES PLANS SHOULD BE READ IN CONJUNCTION WITH THE DEVELOPMENT CONSENT ORDER AND THE OTHER PLANS AND DOCUMENTS TO BE CERTIFIED BY IT, IN PARTICULAR ARTICLES 11 AND 44 OF, AND SCHEDULES 6 AND 14 TO, THE DEVELOPMENT CONSENT ORDER.
2. FURTHER INFORMATION IN RELATION TO PUBLIC RIGHTS OF WAY AND ACCESSES TO THE AUTHORISED DEVELOPMENT CAN BE FOUND ON THE ACCESS AND RIGHTS OF WAY PLANS.

KEY

- ORDER LIMITS
- PROPOSED TEMPORARY ROAD CLOSURE
- PROPOSED TEMPORARY ROAD CLOSURE (PUBLIC RIGHT OF WAY)

SHEET PLAN



Document Reference: EN010106/APP/2.4
ISSUE/REVISION

I/R	DATE	DESCRIPTION
2	11/11/2022	SUBMITTED AT DEADLINE 2
1	30/08/2022	CHANGE APPLICATION AUGUST 2022
0	18/11/2021	FOR DCO SUBMISSION

SHEET TITLE

TRAFFIC REGULATION MEASURES PLANS -
 TEMPORARY ROAD CLOSURES
 INFRASTRUCTURE PLANNING
 (APPLICATIONS: PRESCRIBED FORMS AND
 PROCEDURE) REGULATIONS 2009 5(2)(O)
 SHEET 22 OF 22

SHEET NUMBER

60589004-TRM-TRC-022

SCALE

1:2500 @ A3

This drawing includes Ordnance Survey material with the permission of Ordnance Survey on behalf of The Controller of Her Majesty's Stationery Office © Crown copyright and database rights 2021. Ordnance Survey 0100031673.

This drawing has been prepared for the use of AECOM's client. It may not be used, modified, reproduced or relied upon by third parties, except as agreed by AECOM or as required by law. AECOM accepts no responsibility, and denies any liability whatsoever, to any party that uses or relies on this drawing without AECOM's express written consent. Do not scale this document.